



REPLY TO
ATTENTION OF:

DEPARTMENT OF THE ARMY
U.S. ARMY ENGINEER DISTRICT, ALASKA
REGULATORY DIVISION
P.O. BOX 6898
ELMENDORF AFB, ALASKA 99506-0898

MAY - 3 2007

Regulatory Division
POA-1990-114-R

Mr. Greg Meissner
City of Wrangell
Port and Harbors Department
Post Office Box 531
Wrangell, Alaska 99929-0531

Dear Mr. Meissner:

Enclosed is the signed Department of the Army permit, file number POA-1990-114-R, Zimovia Strait, which authorizes the placement of 123,923 cubic yards of material in 3.40 acres of intertidal area for expansion of the port staging area. The project site is located within Section 25, T. 62 S., R. 83 E., Copper River Meridian; Latitude 56.4363° N., Longitude 132.5636° W.; in Wrangell, Alaska. Also enclosed is a Notice of Authorization which should be posted in a prominent location near the authorized work.

If changes to the plans or location of the work are necessary for any reason, plans must be submitted to us immediately. Federal law requires approval of any changes before construction begins.

Nothing in this letter excuses you from compliance with other Federal, State, or local statutes, ordinances, or regulations.

You may contact me via email at nicole.m.hayes@poa02.usace.army.mil, by mail at the address above, by phone at (907) 753-2712, or toll free from within Alaska at (800) 478-2712, if you have questions. For additional information about our Regulatory Program, visit our web site at www.poa.usace.army.mil/reg.

Sincerely,

Nicole Hayes
Regulatory Specialist

Enclosures



This notice of authorization must be
conspicuously displayed at the site of work.

United States Army Corps of Engineers
ZIMOVIA STRAIT

A permit to: PLACE 123,923 CY OF MATERIAL IN 3.40 ACRES FOR PORT STAGING AREA
EXPANSION

at: LATITUDE 56.4363°N., LONGITUDE 132.5636°W., SECTION 25, T. 62 S.,
R. 83 E., C.R.M.

has been issued to: CITY OF WRANGELL on: MAY - 3 2007

Address of Permittee: POST OFFICE BOX 531, WRANGELL, AK 99929

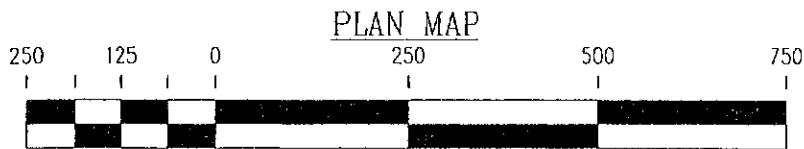
Permit Number

POA-1990-114-R

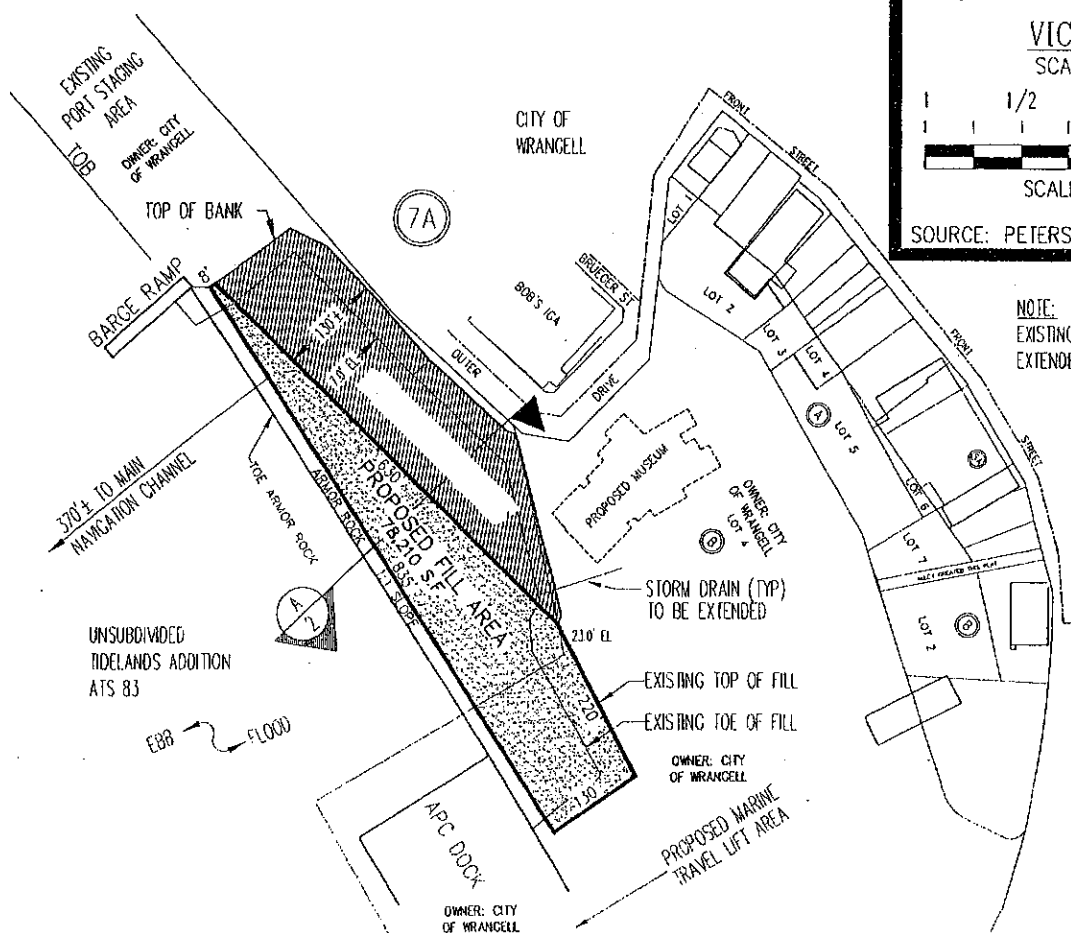
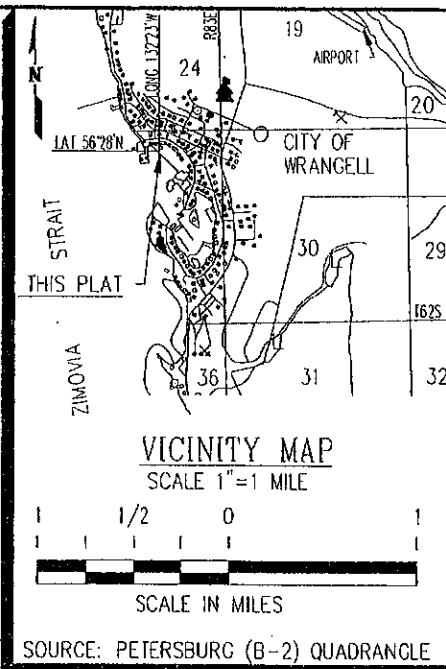
FOR: *Nicole Hayes*
District Commander
NICOLE HAYES
REGULATORY SPECIALIST
REGULATORY DIVISION

ENG FORM 4336, Jul 81 (33 CFR 320-330) EDITION OF JUL 70 MAY BE USED

(Proponent: CECW-O)



SCALE IN FEET
1"=250'



NOTE:
EXISTING STORM DRAINS WILL BE
EXTENDED

TIDAL DATA

E.H.W. = 20.0'
M.H.H.W. = 15.7'
M.H.W. = 14.8'
M.W. = 8.2'
M.L.L.W. = 0.0'
E.L.W. = -4.5'

SOURCE: NOAA NAUTICAL CHART # 17382 1991 REVISION

PLAT NOTES

- 1 WHEN COMPLETED THE PROPOSED PORT EXPANSION WILL BE USED FOR AN EXPANDED DOCK STORAGE AREA AND EQUIPMENT STAGING AREA AS A PRIMARY PURPOSE. SECONDARY USES MAY INCLUDE AREAS FOR WATER RELATED BUSINESS EXPANSION.

REVISED ZIMOVIA STRAIT 90

PROPOSED FILL FOR THE CITY OF WRANGELL
PORT STAGING AREA EXPANSION WITHIN
ZIMOVIA STRAITS AT WRANGELL, ALASKA

APPLICANT: CITY OF WRANGELL
BOX 531
WRANGELL, AK 99929

POA-1990-114-R
ZIMOVIA STRAIT
CITY OF WRANGELL
JANUARY 8, 2007
SHEET 1 OF 3

APPLICATION FOR DEPARTMENT OF THE ARMY PERMIT
(33 CFR 325)

OMB APPROVAL NO. 0710-0003
Expires December 31, 2004

The Public burden for this collection of information is estimated to average 10 hours per response, although the majority of applications should require 5 hours or less. This includes the time for reviewing instructions, searching existing data sources, gathering and maintaining the data needed, and completing and reviewing the collection of information. Send comments regarding this burden estimate or any other aspect of this collection of information, including suggestions for reducing this burden, to Department of Defense, Washington Headquarters Service Directorate of Information Operations and Reports, 1215 Jefferson Davis Highway, Suite 1204, Arlington, VA 22202-4302; and to the Office of Management and Budget, Paperwork Reduction Project (0710-0003), Washington, DC 20503. Respondents should be aware that notwithstanding any other provision of law, no person shall be subject to any penalty for failing to comply with a collection of information if it does not display a currently valid OMB control number. Please DO NOT RETURN your form to either of those addresses. Completed applications must be submitted to the District Engineer having jurisdiction over the location of the proposed activity.

PRIVACY ACT STATEMENT

Authorities: Rivers and Harbors Act, Section 10, 33 USC 403; Clean Water Act, Section 404, 33 USC 1344; Marine Protection, Research and Sanctuaries Act, 33 USC 1413, Section 103. Principal Purpose: Information provided on this form will be used in evaluating the application for a permit. Routine Uses: This information may be shared with the Department of Justice and other federal, state, and local government agencies. Submission of requested information is voluntary, however, if information is not provided the permit application cannot be evaluated nor can a permit be issued. One set of original drawings or good reproducible copies which show the location and character of the proposed activity must be attached to this application (see sample drawings and instructions) and be submitted to the District Engineer having jurisdiction over the location of the proposed activity. An application that is not completed in full will be returned.

(ITEMS 1 THRU 4 TO BE FILLED BY THE CORPS)

1. APPLICATION NO.	2. FIELD OFFICE CODE	3. DATE RECEIVED	4. DATE APPLICATION COMPLETED
--------------------	----------------------	------------------	-------------------------------

(ITEMS BELOW TO BE FILLED BY APPLICANT)

5. APPLICANT'S NAME City of Wrangell	8. AUTHORIZED AGENT'S NAME AND TITLE (an agent is not required) Greg Meissner, Harbormaster
6. APPLICANT'S ADDRESS P.O. Box 531 Wrangell, Alaska 99929	9. AGENT'S ADDRESS P.O. Box 531 Wrangell, Alaska 99929
7. APPLICANT'S PHONE NOS. W/AREA CODE a. Residence office (907) 874-3736 b. Business cell (907) 723-1019	10. AGENT'S PHONE NOS. W/AREA CODE a. Residence office (907) 874-3736 b. Business cell (907) 723-1019

11. STATEMENT OF AUTHORIZATION

I hereby authorize, Greg Meissner to act in my behalf as my agent in the processing of this application and to furnish, upon request, supplemental information in support of this permit application.

APPLICANT'S SIGNATURE

DATE

NAME, LOCATION AND DESCRIPTION OF PROJECT OR ACTIVITY

12. PROJECT NAME OR TITLE (see instructions)
Proposed Fill Within Zimovia Strait

13. NAME OF WATERBODY, IF KNOWN (if applicable) Zimovia Strait	14. PROJECT STREET ADDRESS (if applicable)
---	--

15. LOCATION OF PROJECT Wrangell Alaska COUNTY STATE
--

16. OTHER LOCATION DESCRIPTIONS, IF KNOWN, (see instructions)
Seaward of mill yard, Bob's IGA. Between mill dock and barge ramp and behind city dock.

17. DIRECTIONS TO THE SITE
Seaward of City Hall and the Museum, along Campbell Drive (outer drive)
Lat: 56-28N Long 132-23W

18. Nature of Activity (Description of project, include all features)

Applicant proposes to fill 204,335 S.F. of wetlands with clean shot or granular fill. Applicant proposes to place approximately 191,310 cubic yards by end dump at low tide and to protect the fill with armour rock.

19. Project Purpose (Describe the reason or purpose of the project, see instructions)

To further enhance the City of Wrangell's Port area. This will provide for expansion for the barge companies and the municipal Travelift and Boat Repair Facility and possibly the Inter-Island Ferry Facility, all as part of Wrangell's economic plan.

USE BLOCKS 20-22 IF DREDGED AND/OR FILL MATERIAL IS TO BE DISCHARGED

20. Reason(s) for Discharge

To increase the size of the port staging area where the barge companies operate. This fill will also provide the much needed space for the Marine Travelift and Vessel Repair Facility; which is part of the Port's economic master plan. The Inter-Island Ferry Authority is also interested in locating their facility in this location: another economic booster to Wrangell

21. Type(s) of Material Being Discharged and the Amount of Each Type in Cubic Yards

191,310 cubic yards of clean shot rock or granular fill
4,500 cubic yards of armour rock (riprap)

22. Surface Area in Acres of Wetlands or Other Waters Filled (see instructions)

204,335 square feet (4.7 acres)

23. Is Any Portion of the Work Already Complete? Yes ☐ No ☒ IF YES, DESCRIBE THE COMPLETED WORK

24. Addresses of Adjoining Property Owners, Lessees, Etc., Whose Property Adjoins the Waterbody (If more than can be entered here, please attach a supplemental list).

City of Wrangell
Box 531
Wrangell, Alaska 99929

25. List of Other Certifications or Approvals/Denials Received from other Federal, State or Local Agencies for Work Described in This Application.

AGENCY	TYPE APPROVAL*	IDENTIFICATION NUMBER	DATE APPLIED	DATE APPROVED	DATE DENIED
A.C.P.Q.	Being applied	for concurrently	with this	application	

*Would include but is not restricted to zoning, building and flood plain permits

26. Application is hereby made for a permit or permits to authorize the work described in this application. I certify that the information in this application is complete and accurate. I further certify that I possess the authority to undertake the work described herein or am acting as the duly authorized agent of the applicant.

SIGNATURE OF APPLICANT

DATE

SIGNATURE OF AGENT

DATE

The application must be signed by the person who desires to undertake the proposed activity (applicant) or it may be signed by a duly authorized agent if the statement in block 11 has been filled out and signed.

18 U.S.C. Section 1001 provides that: Whoever, in any manner within the jurisdiction of any department or agency of the United States knowingly and willfully falsifies, conceals, or covers up any trick, scheme, or disguises a material fact or makes any false, fictitious or fraudulent statements or representations or makes or uses any false writing or document knowing same to contain any false, fictitious or fraudulent statements or entry, shall be fined not more than \$10,000 or imprisoned not more than five years or both.

DEPARTMENT OF THE ARMY PERMIT

Permittee: City of Wrangell

Permit No.: POA-1990-114-R, Zimovia Strait

Issuing Office: U.S. Army Engineer District, Alaska

NOTE: The term "you" and its derivatives, as used in this permit, means the permittee or any future transferee. The term "this office" refers to the appropriate district or division office of the Corps of Engineers having jurisdiction over the permitted activity or the appropriate official of that office acting under the authority of the commanding officer.

You are authorized to perform work in accordance with the terms and conditions specified below.

Project Description: To discharge approximately 122,158 cubic yards (CY) of shot rock and 1,765 CY of riprap in 3.40 acres of intertidal area.

All work will be performed in accordance with the attached plan, sheets **[1-3]**, dated January 8, 2007.

Project Location: The project site is located within section 25, T. 62 S., R. 83 E., Copper River Meridian; Latitude 56.4363° N., Longitude 132.5636° W.; in Wrangell, Alaska.

Permit Conditions:

General Conditions:

1. The time limit for completing the work authorized ends on **May 31, 2012**. If you find that you need more time to complete the authorized activity, submit your request for a time extension to this office for consideration at least one month before the above date is reached.
2. You must maintain the activity authorized by this permit in conformance with the terms and conditions of this permit. You are not relieved of this requirement if you abandon the permitted activity, although you may make a good faith transfer to a third party in compliance with General Condition 4 below. Should you wish to cease to maintain the authorized activity or should you desire to abandon it without a good faith transfer, you must obtain a modification of this permit from this office, which may require restoration of the area.
3. If you discover any previously unknown historic or archeological remains while accomplishing the activity authorized by this permit, you must immediately notify this office of what you have found. We will initiate the Federal and State coordination required to determine if the remains warrant a recovery effort or if the site is eligible for listing in the National Register of Historic Places.
4. If you sell the property associated with this permit, you must obtain the signature of the new owner in the space provided and forward a copy of the permit to this office to validate the transfer of this authorization.
5. If a conditioned water quality certification has been issued for your project, you must comply with the conditions specified in the certification as special conditions to this permit. For your convenience, a copy of the certification is attached if it contains such conditions.
6. You must allow representatives from this office to inspect the authorized activity at any time deemed necessary to ensure that it is being or has been accomplished in accordance with the terms and conditions of your permit.

Special Conditions:

1. No in-water work shall be permitted from March 15 through June 15 of any year to protect out-migrating salmon and spawning herring.

2. All demolition concrete shall be washed of fine particles before placement in the fill area, all exposed rebar shall be removed and it shall be capped with a minimum of twelve inches of clean granular, clay, and/or shot rock material. The lead edge of the fill shall be armored with large, angular riprap to prevent erosion.
3. Fill shall be placed during low tidal stages to the maximum extent practicable.
4. Your use of the permitted activity must not interfere with the public's right to free navigation on all navigable waters of the U.S.
5. The permittee understands and agrees that, if future operations by the U.S. require the removal, relocation, or other alteration, of the structure or work herein authorized, or if, in the opinion of the Secretary of the Army or his authorized representative, said structure or work shall cause unreasonable obstruction to the free navigation of the navigable waters, the permittee will be required, upon due notice from the Corps of Engineers, to remove, relocate, or alter the structural work or obstructions caused thereby, without expense to the U.S. No claim shall be made against the U.S. on account of any such removal or alteration.
6. As compensatory mitigation, the permittee agrees to dedicate 9.38 acres of tidelands (identified on sheet 3, dated January 8, 2007) into a restrictive covenant or conservation easement. The restrictive covenant or conservation easement shall be recorded with the Ketchikan Recording District, including the drawing and legal description. Proof of this recording shall be provided to the Corps of Engineers, prior to construction, at the following address:

**U.S. Army Corps of Engineers
CEPOA-RD
P.O. Box 6898
Elmendorf AFB, AK 99506-0898**

7. You must take the actions required to record this permit with the Registrar of Deeds or other appropriate official charged with the responsibility for maintaining records of title to or interest in real property.

Special Information: Any condition incorporated by reference into this permit by General Condition 5, remains a condition of this permit unless expressly modified or deleted, in writing, by the District Engineer or his authorized representative.

Further Information:

1. Congressional Authorities: You have been authorized to undertake the activity described above pursuant to:
 - (X) Section 10 of the Rivers and Harbors Act of 1899 (33 U.S.C. 403).
 - (X) Section 404 of the Clean Water Act (33 U.S.C. 1344).
 - () Section 103 of the Marine Protection, Research, and Sanctuaries Act of 1972 (33 U.S.C. 1413).
2. Limits of this authorization.
 - a. This permit does not obviate the need to obtain other Federal, State, or local authorization required by law.
 - b. This permit does not grant any property rights or exclusive privileges.
 - c. This permit does not authorize any injury to the property or rights of others.
 - d. This permit does not authorize interference with any existing or proposed Federal project.
3. Limits of Federal Liability. In issuing this permit, the Federal Government does not assume any liability for the following:
 - a. Damages to the permitted project or uses thereof as a result of other permitted or unpermitted activities or from natural causes.
 - b. Damages to the permitted project or uses thereof as a result of current or future activities undertaken by or on behalf of the United States in the public interest.

c. Damages to persons, property, or to other permitted or unpermitted activities or structures caused by the activity authorized by this permit.

d. Design or construction deficiencies associated with the permitted work.

e. Damage claims associated with any future modification, suspension, or revocation of this permit.

4. Reliance on Applicant's Data: The determination of this office that issuance of this permit is not contrary to the public interest was made in reliance on the information you provided.

5. Reevaluation of Permit Decision. This office may reevaluate its decision on this permit at any time the circumstances warrant. Circumstances that could require a reevaluation include, but are not limited to, the following:

a. You fail to comply with the terms and conditions of this permit.

b. The information provided by you in support of your permit application proves to have been false, incomplete, or inaccurate (See 4 above).

c. Significant new information surfaces which this office did not consider in reaching the original public interest decision.

Such a reevaluation may result in a determination that it is appropriate to use the suspension, modification, and revocation procedures contained in 33 CFR 325.7 or enforcement procedures such as those contained in 33 CFR 326.4 and 326.5. The referenced enforcement procedures provide for the issuance of an administrative order requiring you to comply with the terms and conditions of your permit and for the initiation of legal action where appropriate. You will be required to pay for any corrective measures ordered by this office, and if you fail to comply with such directive, this office may in certain situations (such as those specified in 33 CFR 209.170) accomplish the corrective measures by contract or otherwise and bill you for the cost.

6. Extensions. General Condition 1 establishes a time limit for the completion of the activity authorized by this permit. Unless there are circumstances requiring either a prompt completion of the authorized activity or a reevaluation of the public interest decision, the Corps will normally give favorable consideration to a request for an extension of this time limit.

Your signature below, as permittee, indicates that you accept and agree to comply with the terms and conditions of this permit.

Shy Marnier HARBOORMASTER
(PERMITTEE) AND TITLE

MAY 3, 2007
(DATE)

This permit becomes effective when the Federal official, designated to act for the Secretary of the Army, has signed below.

Nicole Hayes
FOR: (DISTRICT ENGINEER) COL KEVIN J. WILSON
NICOLE HAYES, REGULATORY SPECIALIST
EAST BRANCH, REGULATORY DIVISION


May 3, 2007
(DATE)

When the structures or work authorized by this permit are still in existence at the time the property is transferred the terms and conditions of this permit will continue to be binding on the new owner(s) of the property. To validate the transfer of this permit and the associated liabilities associated with compliance with its terms and conditions have the transferee sign and date below.

(TRANSFEREE)

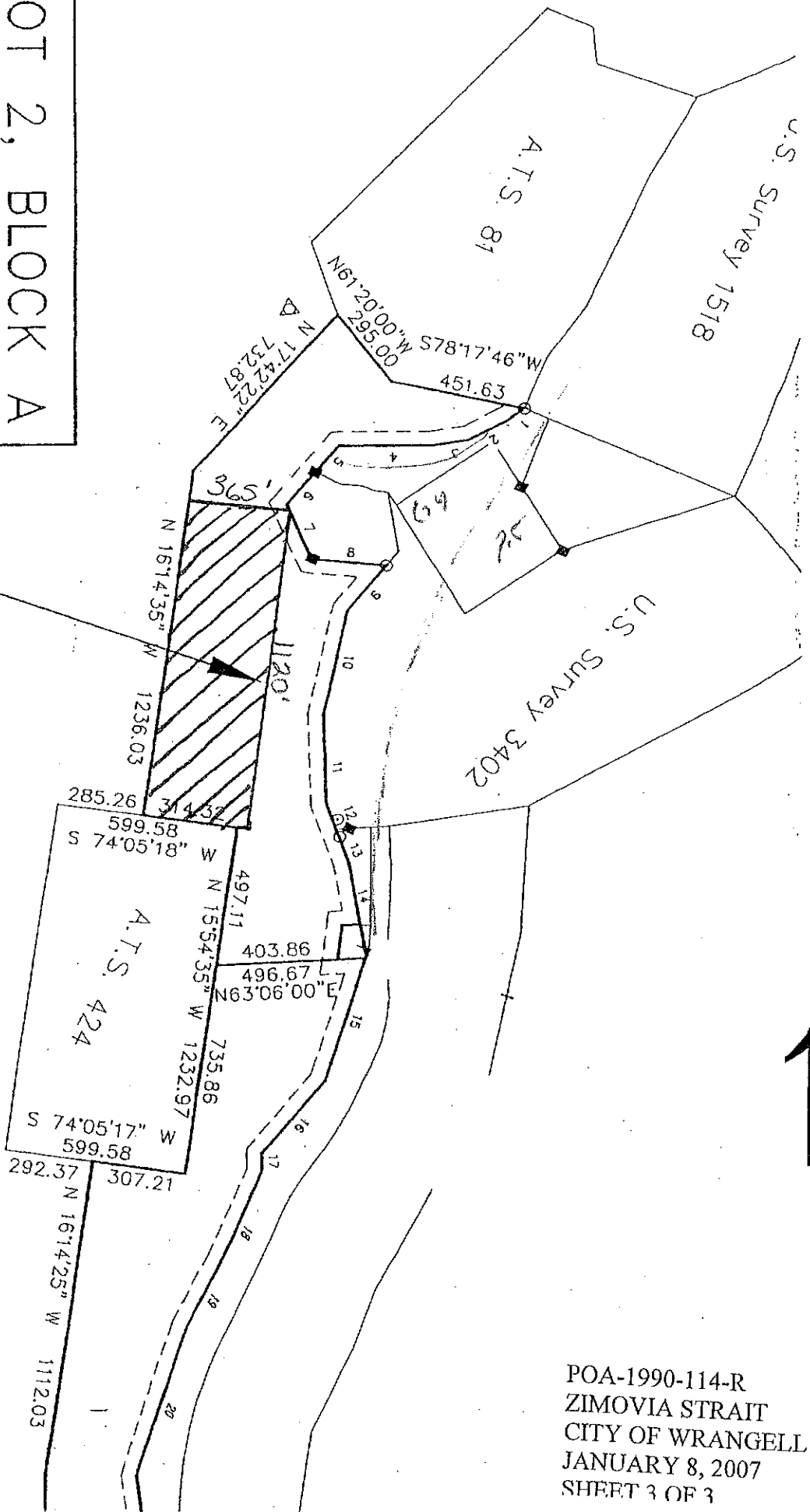
(DATE)

LOT 2, BLOCK A
TRACT C
25.71 ACRES
ATS 1531



MITIGATION SITE

365' x 1,120' = 408,800 ± 9.38 AC



POA-1990-114-R
ZIMOVIA STRAIT
CITY OF WRANGELL
JANUARY 8, 2007
SHEET 3 OF 3

CERTIFICATE OF OWNERSHIP AND DEDICATION

WE HEREBY CERTIFY THAT WE ARE THE OWNERS OF THE PROPERTY SHOWN AND DESCRIBED HEREON AND THAT WE HEREBY ADOPT THIS PLAN OF SUBDIVISION WITH OUR FREE CONSENT AND DEDICATE ALL STREETS, ALLEYS, WALKS, PARKS AND OTHER OPEN SPACES TO PUBLIC OR PRIVATE USE AS NOTED.

DATE 1/25/08
Tom O'Sullivan
 MAYOR, CITY OF WRANGELL

NOTARY'S ACKNOWLEDGMENT

U.S. OF AMERICA
 STATE OF ALASKA
 CITY OF WRANGELL

THIS IS TO CERTIFY THAT ON THIS 25th DAY OF January, 2008, BEFORE ME, THE UNDERSIGNED A NOTARY PUBLIC IN AND FOR THE STATE OF ALASKA, DULY COMMISSIONED AND SWORN, PERSONALLY APPEARED Tom O'Sullivan TO ME KNOWN TO BE THE IDENTICAL INDIVIDUAL(S) MENTIONED AND WHO EXECUTED THE WITHIN PLAT AND he ACKNOWLEDGED TO ME THAT he SIGNED THE SAME FREELY AND VOLUNTARILY FOR THE USES AND PURPOSES THEREIN SPECIFIED.

WITNESS MY HAND AND NOTARY SEAL THE DAY AND YEAR IN THIS PLAT FIRST HEREIN WRITTEN.

Christie Annunzio
 NOTARY PUBLIC IN AND FOR THE STATE OF ALASKA
 MY COMMISSION EXPIRES 7-2-2010

CERTIFICATE STATE OF ALASKA (FIRST JUDICIAL DISTRICT) ss

I THE UNDERSIGNED, BEING DULY APPOINTED AND QUALIFIED, AND AN ACTING ASSESSOR FOR THE CITY OF WRANGELL, HEREBY CERTIFY, THAT ACCORDING TO THE RECORDS IN MY POSSESSION, THE FOLLOWING DESCRIBED PROPERTY IS CARRIED ON THE TAX RECORDS OF THE CITY OF WRANGELL, IN THE NAME OF The City of Wrangell

AND THAT ACCORDING TO THE RECORDS IN MY POSSESSION, ALL TAXES ASSESSED AGAINST SAID LANDS ARE PAID IN FULL; THAT CURRENT TAXES FOR THE YEAR 2007 WILL BE DUE ON OR BEFORE AUGUST 15, 2007, DATED THIS 14th DAY OF January 2008.

Carl Bean
 ASSESSOR CITY OF WRANGELL

CERTIFICATE OF APPROVAL BY THE PLANNING COMMISSION

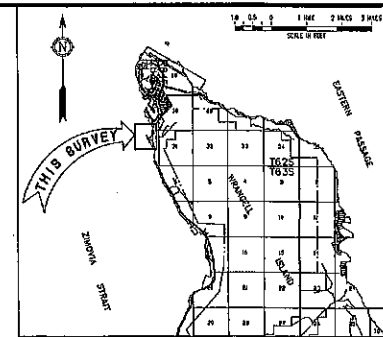
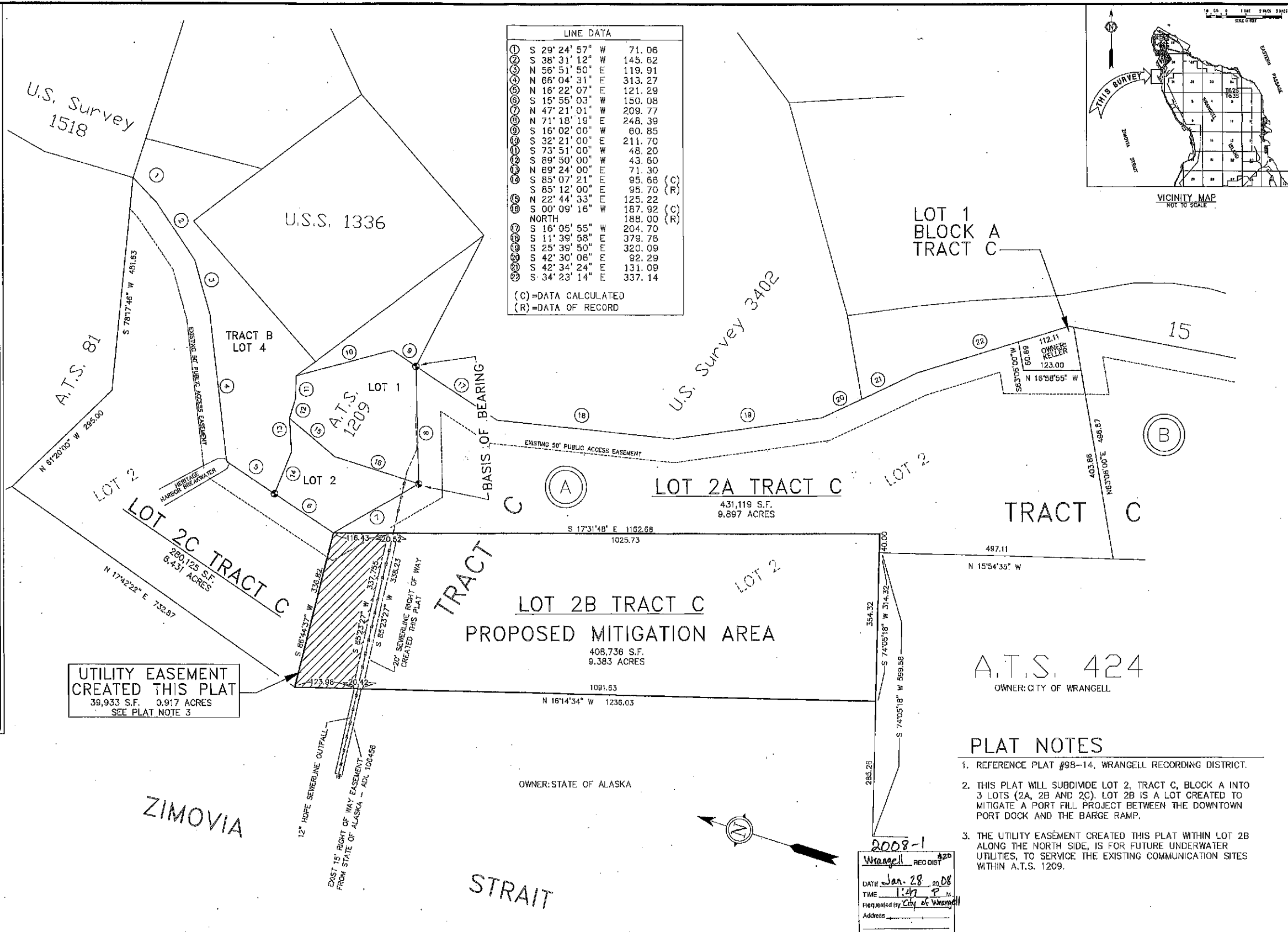
I HEREBY CERTIFY THAT THE SUBDIVISION PLAT SHOWN HEREON HAS BEEN FOUND TO COMPLY WITH THE SUBDIVISION REGULATIONS OF THE CITY OF WRANGELL PLANNING COMMISSION, AND THAT SAID PLAT HAS BEEN APPROVED BY THE COMMISSION BY PLAT RESOLUTION NO. 20, DATED 1-10-08, AND THAT THE PLAT SHOWN HEREON HAS BEEN APPROVED FOR RECORDING IN THE OFFICE OF THE DISTRICT MAGISTRATE, EX-OFFICIO RECORDER, WRANGELL, ALASKA.

DATE 1-10-08
John Smith
 CHAIRMAN, PLANNING COMMISSION
Jaisti Crayne
 SECRETARY

CERTIFICATE OF APPROVAL BY THE COUNCIL

I HEREBY CERTIFY THAT THE SUBDIVISION PLAT SHOWN HEREON HAS BEEN FOUND TO COMPLY WITH THE SUBDIVISION REGULATIONS OF THE CITY OF WRANGELL COUNCIL AS RECORDED IN MINUTE BOOK PAGE 20, DATED 1-10-08, AND THAT THE PLAT SHOWN HEREON HAS BEEN APPROVED FOR RECORDING IN THE OFFICE OF THE DISTRICT COURT, EX-OFFICIO RECORDER, WRANGELL, ALASKA.

DATE 1/25/08
Tom O'Sullivan
 MAYOR, CITY OF WRANGELL
Christie Annunzio
 CITY CLERK



VICINITY MAP
 NOT TO SCALE


100 50 0 100 200 300
 SCALE IN FEET

DESIGNED: GGS
 DRAWN: JLS
 CHECKED: GGS
 DATE OF SURVEY: 07/19/07
 DATE OF PLAT: 01/10/08
 SCALE: 1"=100'
 SURVEYOR: GREGORY G. SCHEFF
 PROJECT NO. 51044-81-00

SURVEYOR'S CERTIFICATE

I HEREBY CERTIFY THAT I AM A REGISTERED SURVEYOR, LICENSED IN THE STATE OF ALASKA, AND THAT IN JANUARY 2008 A SURVEY OF THE HEREIN DESCRIBED LANDS WAS CONDUCTED UNDER MY DIRECT SUPERVISION AND THAT THIS PLAT IS A TRUE AND ACCURATE REPRESENTATION OF THE FIELD NOTES OF SAID SURVEY, AND THAT ALL DIMENSIONS AND OTHER DETAILS ARE CORRECT ACCORDING TO SAID FIELD NOTES.

DATE 1-10-08
G. G. Scheff
 GREGORY G. SCHEFF LS 6700



GREG SCHEFF & ASSOCIATES
 LAND SURVEYORS

BOX 1331 WRANGELL, ALASKA 99929

PHONE (907) 874-2177
 FAX (907) 874-2167

WRANGELL RECORDING DISTRICT

PROJECT: **CITY PARK SUBDIVISION**
 THE SUBDIVISION OF LOT 2, BLOCK A,
 TRACT C, A.T.S. 1531
 WRANGELL RECORDING DISTRICT

CLIENT: CITY OF WRANGELL
 BOX 531
 WRANGELL, ALASKA 99929

PLAT NOTES

- REFERENCE PLAT #98-14, WRANGELL RECORDING DISTRICT.
- THIS PLAT WILL SUBDIVIDE LOT 2, TRACT C, BLOCK A INTO 3 LOTS (2A, 2B AND 2C). LOT 2B IS A LOT CREATED TO MITIGATE A PORT FILL PROJECT BETWEEN THE DOWNTOWN PORT DOCK AND THE BARGE RAMP.
- THE UTILITY EASEMENT CREATED THIS PLAT WITHIN LOT 2B ALONG THE NORTH SIDE, IS FOR FUTURE UNDERWATER UTILITIES, TO SERVICE THE EXISTING COMMUNICATION SITES WITHIN A.T.S. 1209.

2008-1
 Wrangell REC DIST #20
 DATE Jan. 28 2008
 TIME 1:47 P.M.
 Requested By City of Wrangell
 Address